

22 Hertsmeare Road
London, E14 4ED

The London Marriott Hotel West India Quay is located on Hertsmeare Road, just off Aspen Way and we are adjacent to the West India Quay Station on the Docklands Light Railway (DLR)

Walking Directions from Canary Wharf Tube station to the hotel

From the station turn right and walk along across the square with the clocks towards the steps leading up to the main road,


At the main road turn left on South Colonnade and follow this road until you reach a square called Cabot Square.

At Cabot Square turn right walk across the front of the fountains and down the stairs towards the river and the yellow foot bridge.


Walk across the foot bridge and the hotel is a tall glass front building on the right hand side in front of you.


The front entrance to the hotel is on the opposite side which you arrive on. Follow the pavement around the hotel to the front.

How to get to the Marriott Hotel West India Quay

- **London City Airport** **15 minutes**

- DLR from City Airport to Poplar Station
- **The City Of London** **15 minutes**




- DLR from Bank station to West India Quay
- **Historic Greenwich** **15 minutes**

- DLR from Cutty Sark Station to West India Quay
- **The O2** **10 minutes**

- Jubilee Line from North Greenwich station to Canary Wharf Underground station
- **London Excel and the ICC** **15 minutes**

- DLR from Custom House to poplar Station
- **West End (Oxford Street)** **20 minutes**

- Jubilee Line from Bond Street Underground Station to Canary Wharf

Heathrow Airport – 23 miles
Piccadilly line to Green Park, change to Jubilee line to Canary Wharf 5 mins walk to the hotel

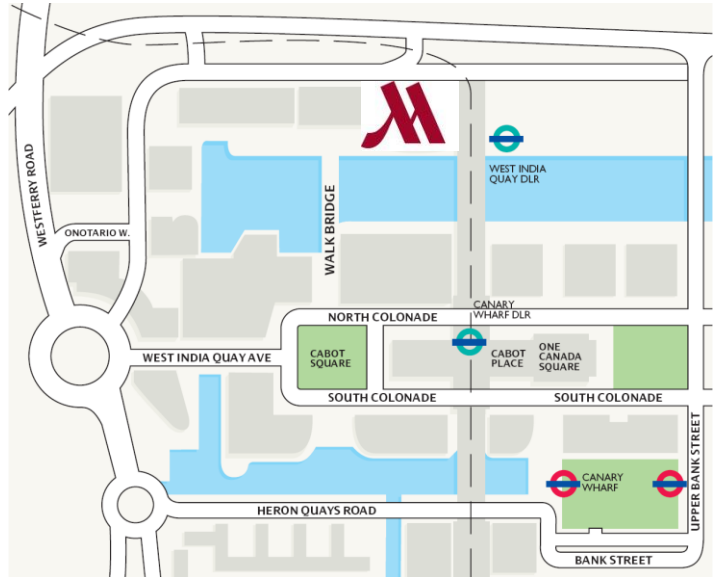
London Gatwick – 45 miles  

Train First Capital Connect to London Bridge.   

Stansted Airport – 35 miles  

NXEA train to Liverpool Street Station.

Central line to Bank, then DLR to West India Quay for the hotel



Travelling Times from the Marriott Hotel West India Quay:

- London City Airport **10 minutes**
- The City Of London **15 minutes**
- Historic Greenwich **15 minutes**
- The O2 **10 minutes**
- London Excel and the ICC **15 minutes**
- West End (Oxford Street) **20 minutes**

Travelling by car

M11 Motorway
A406 to A12
Follow signs to Canary Wharf
A1262 Aspen Way then turn left into Hertsmeare Road

M25 Motorway
A13 to City
Follow signs to Canary Wharf
A1262 Aspen Way then turn left into Hertsmeare Road

From the City
Follow signs for tower of London. On the A3211 Take the Highway east A1203.
Exit for Canary Wharf
At the Westferry Circus Roundabout turn left in Hertsmeare Road

Parking Space
Vinci Car Park open 24 hours, for information: 0207 5179388
600 spaces in Hertsmeare Road Opposite Hotel

Nearby:
Riverside Car Park
400 spaces on the Westferry Circus roundabout
Oversized Vehicle 2.75 height

A Chauffeur service and other transportation details are available from the concierge.
Mhrs.loncw.concierge@marriotthotels.com
Fax 0207 093 1001